

CERTIFIED RECORD OF LAND CORNER MONUMENTATION

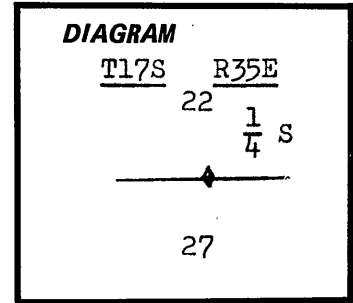
17

History of original corner establishment:

Originally established by William R. Gradon in 1884 under contract number 497, dated March 7, 1884.
 Surveyor General's records state:

Set a basalt stone 10x9x7 ins 6 ins in the ground for 1/4 sec cor, marked 1/4 on N. face, from which

- a pine 30 ins diam bears N. 25° E. 18 lks dist. marked 1/4 S BT
- a pine 24 ins diam bears S. 61° E. 28 lks dist. marked 1/4 S BT

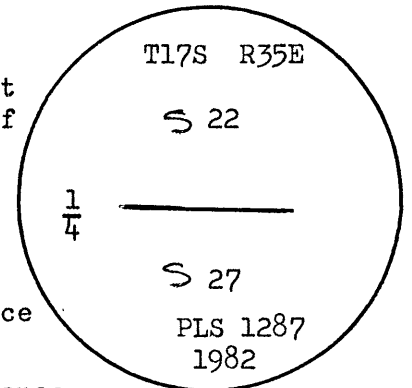


Description of corner evidence found:

Searched for on three different occasions. Nothing found.

Description of monument and accessories I established to perpetuate the original location of this corner:

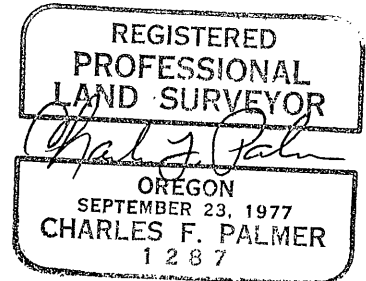
On August 19, 1982 at the proportionate distance between adjacent corners I set a standard USFS all aluminum monument consisting of a 3 inch disk mounted on a 2 1/2 x 30" pipe with a 4 x 4 1/2" footplate buried upright 24 inches in the ground with 6 inches protruding. Disk is stamped as shown. Witnessed by Pedro Zabala.



New BT's established:

- a western Larch 13 inches in diam bears S. 72°50' E. a distance of 36.7 feet, scribed 1/4 S 27, BT.
- a Ponderosa Pine 25 inches in diam bears N . 47°15' W. a distance of 21.7 feet, scribed 1/4 S 22, BT.

Both BT's are banded with red paint, carry BT signs and have brass disks stamped PLS 1287 nailed at the base of the BT blaze.



Office of..... Surveyor County of..... Grant
 State of..... Oregon I hereby certify that the within instrument was filed in this office
 for record on the..... 23 day of..... Nov , 19..... 82
, by..... Robert D. Dwyer
 (COUNTY OFFICIAL) (DEPUTY)